






















DRAFT STRUCTURE PLAN

LEGEND	
	Site Boundary
	Urban Development Land
	Proposed Local Centre
	Proposed Primary School
	Proposed Retail Centre
	Sports Field
	Active Recreation Cluster
	Local Parks
	Zone Substation
	Reservoir
	Greater Macarthur Transit Corridor
	Key Roads
	East-west Connection
	Indicative Future Roads
	Site Access Points
	Excluded Land (Potential co-location with recreation uses)
	Environmental Conservation Land (CPCP)
	Ousedale Creek Koala Corridor
	Fauna (Koala) Underpass
	Heritage Item - Upper Canal
	Potential Access Road

